

# ZONING









## 270 Attachment 2

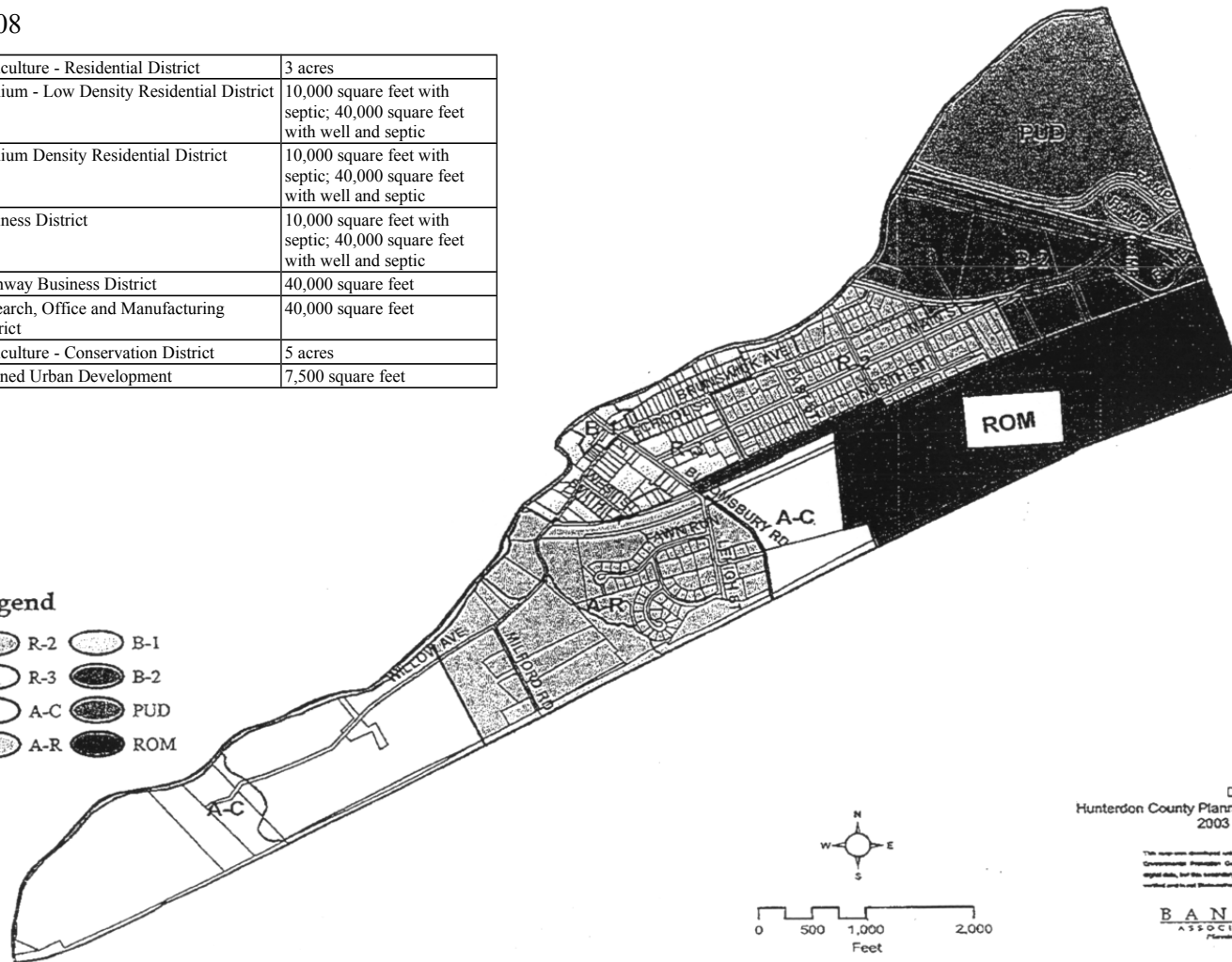
### Borough of Bloomsbury

May 2008

A-R	Agriculture - Residential District	3 acres
R-2	Medium - Low Density Residential District	10,000 square feet with septic; 40,000 square feet with well and septic
R-3	Medium Density Residential District	10,000 square feet with septic; 40,000 square feet with well and septic
B-1	Business District	10,000 square feet with septic; 40,000 square feet with well and septic
B-2	Highway Business District	40,000 square feet
ROM	Research, Office and Manufacturing District	40,000 square feet
A-C	Agriculture - Conservation District	5 acres
PUD	Planned Urban Development	7,500 square feet

#### Legend

-  R-2
-  B-1
-  R-3
-  B-2
-  A-C
-  PUD
-  A-R
-  ROM



Data Sources:  
 Hunterdon County Planning/GIS Dept  
 2003 Zoning Layer

This information is provided solely for your internal use. It is not intended for distribution outside your organization. It is not intended to be used for any other purpose. It is not intended to be used for any other purpose. It is not intended to be used for any other purpose.

**BANISCH**  
 ASSOCIATES INC.  
 Planning and Design